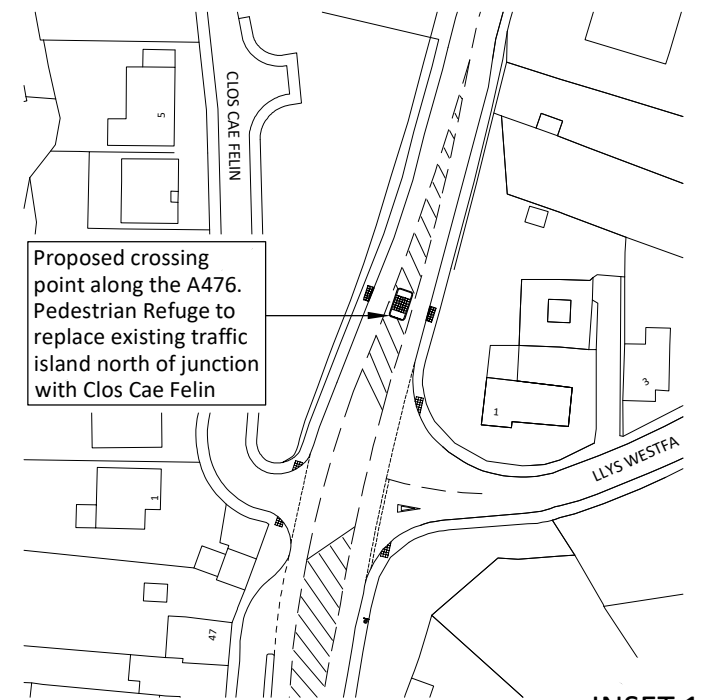
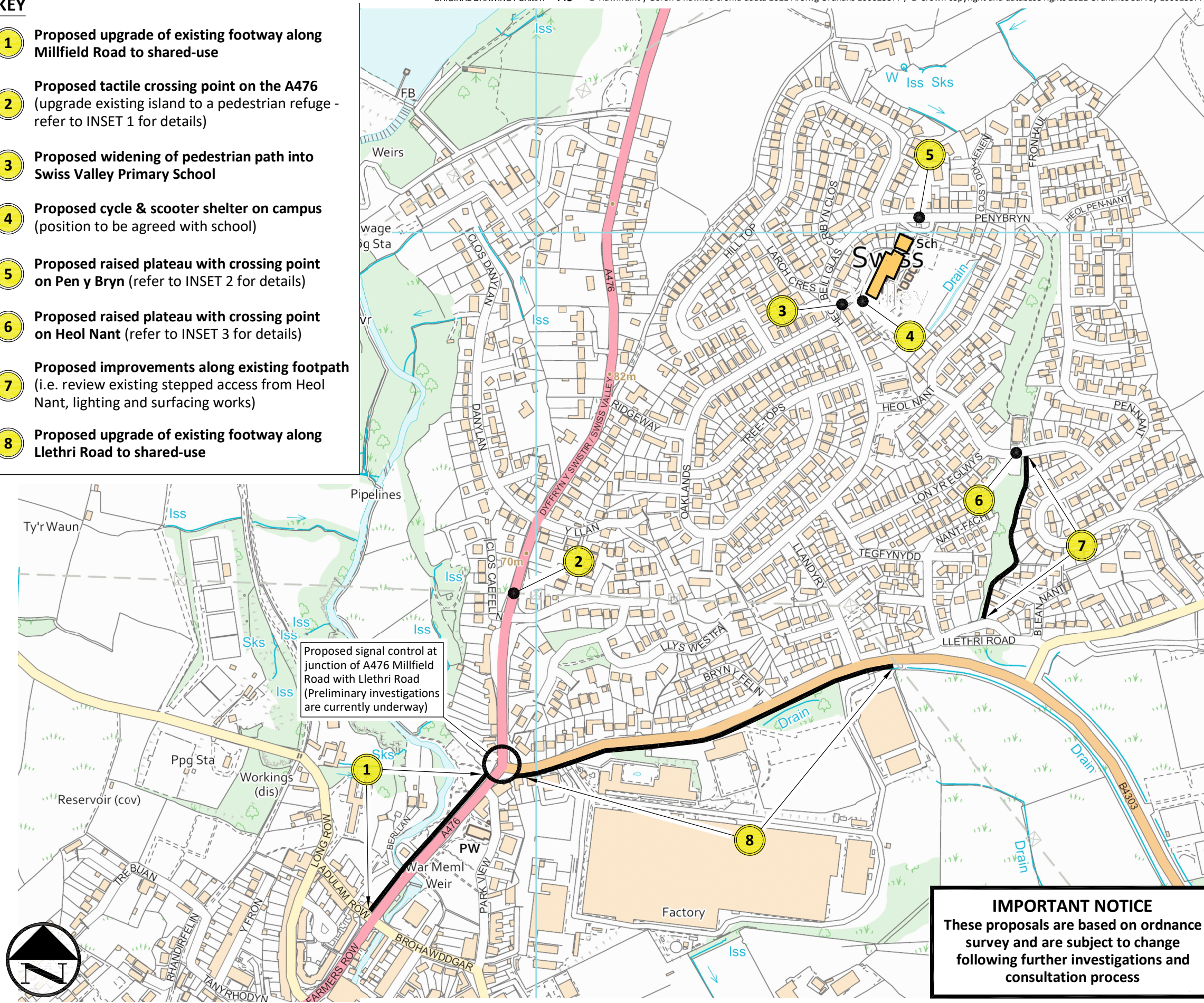


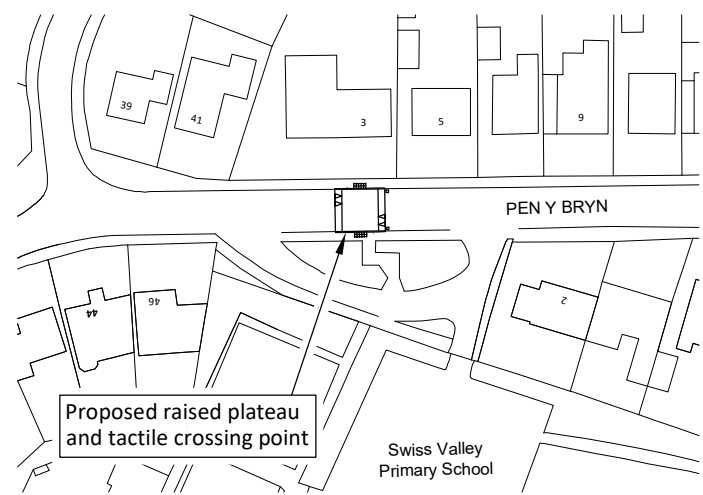
# KEY

- Proposed upgrade of existing footway along Millfield Road to shared-use**
- Proposed tactile crossing point on the A476**  
(upgrade existing island to a pedestrian refuge - refer to INSET 1 for details)
- Proposed widening of pedestrian path into Swiss Valley Primary School**
- Proposed cycle & scooter shelter on campus**  
(position to be agreed with school)
- Proposed raised plateau with crossing point on Pen y Bryn** (refer to INSET 2 for details)
- Proposed raised plateau with crossing point on Heol Nant** (refer to INSET 3 for details)
- Proposed improvements along existing footpath**  
(i.e. review existing stepped access from Heol Nant, lighting and surfacing works)
- Proposed upgrade of existing footway along Llethri Road to shared-use**

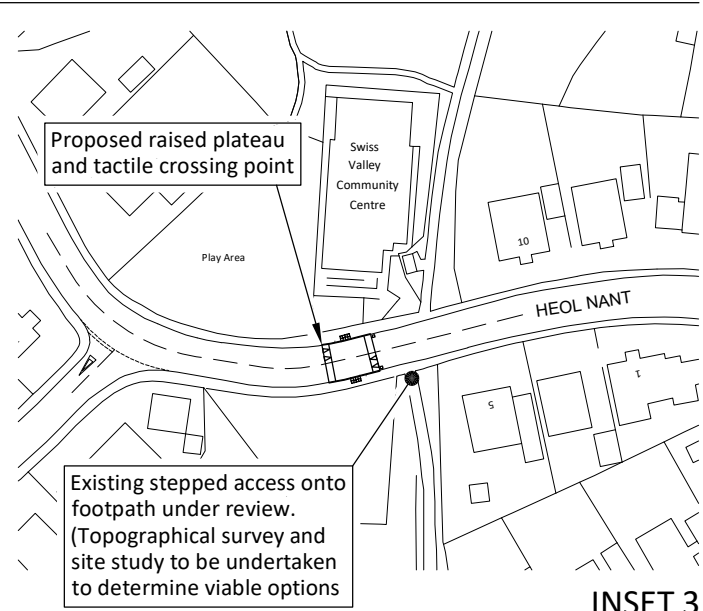
ORIGINAL DRAWING FORMAT A3 © Hawlfraint y Goron a hawlau cronfa ddata 2021 Arolwg Ordnans 100023377 / © Crown copyright and database rights 2021 Ordnance Survey 100023377



INSET 1



INSET 2



INSET 3



**EICH CYNGOR arleinamdani**  
www.sirgar.llyw.cymru  
**YOUR COUNCIL doitonline**  
www.carmarthenshire.gov.wales

**Stephen G Pilliner**

Pennaeth Trafnidiaeth a Pheirianteg,  
Adran Amgylchedd, Parc Myrddin,  
Waun Dew, Caerfyrddin,  
Sir Caerfyrddin SA31 1HQ

Head of Highways & Transport  
Environment Department,  
Parc Myrddin, Richmond Terrace,  
Carmarthen, Carmarthenshire SA31 1HQ

REV	DATE	REVISION DESCRIPTION	REV BY	CHECKED	DATE CHD
1		FEASIBILITY			

Project	<b>SAFER ROUTES IN THE COMMUNITY</b> SWISS VALLEY, LLANELLI 2022-2023
Title	<b>OVERVIEW OF PROPOSED WORKS</b>

Made By	JM	Date	16.11.21	Checked	NG	Date		Authorised	VP	Date	
Scale	NOT TO SCALE				Project no.	80/0040/274					
					Drawing no.	40274/BID-01				Revision	-